

# Attn: Hillcrest Farmer's Market Vendors

|| synchrony

**Rock'n'Roll**  
MARATHON & 1/2  
SAN DIEGO

## Sunday – June 3, 2018

The 2018 marathon route and associated road closures will require Hillcrest Farmers Market vendors to use these alternate driving directions to the Market for morning set up. Please follow the directions below to avoid road closures.

See 2018 map on reverse. Important road closures are listed below:

- **University Ave** from 5<sup>th</sup> to 30<sup>th</sup> St – Closed from 5:00am to 10:30am
- **Park Blvd** from University Ave to Lincoln Ave – Closed from 5:00am – 10:30am
- **Northbound SR-163** from downtown to Friar's Rd – Closed from 5:00 am – 2:30 PM

**To avoid road closures for Farmer's Market set-up, follow these directions:**

**From SR-163 South:**

- Exit to eastbound Washington St
- Turn right onto Lincoln Ave
- Turn right onto Normal St.

**From I-8 East/West :**

- Exit towards Texas St. (must use Texas St from I-8E)
- Turn right on El Cajon Blvd.
- Turn left on Washington St and stay left to enter Normal St.

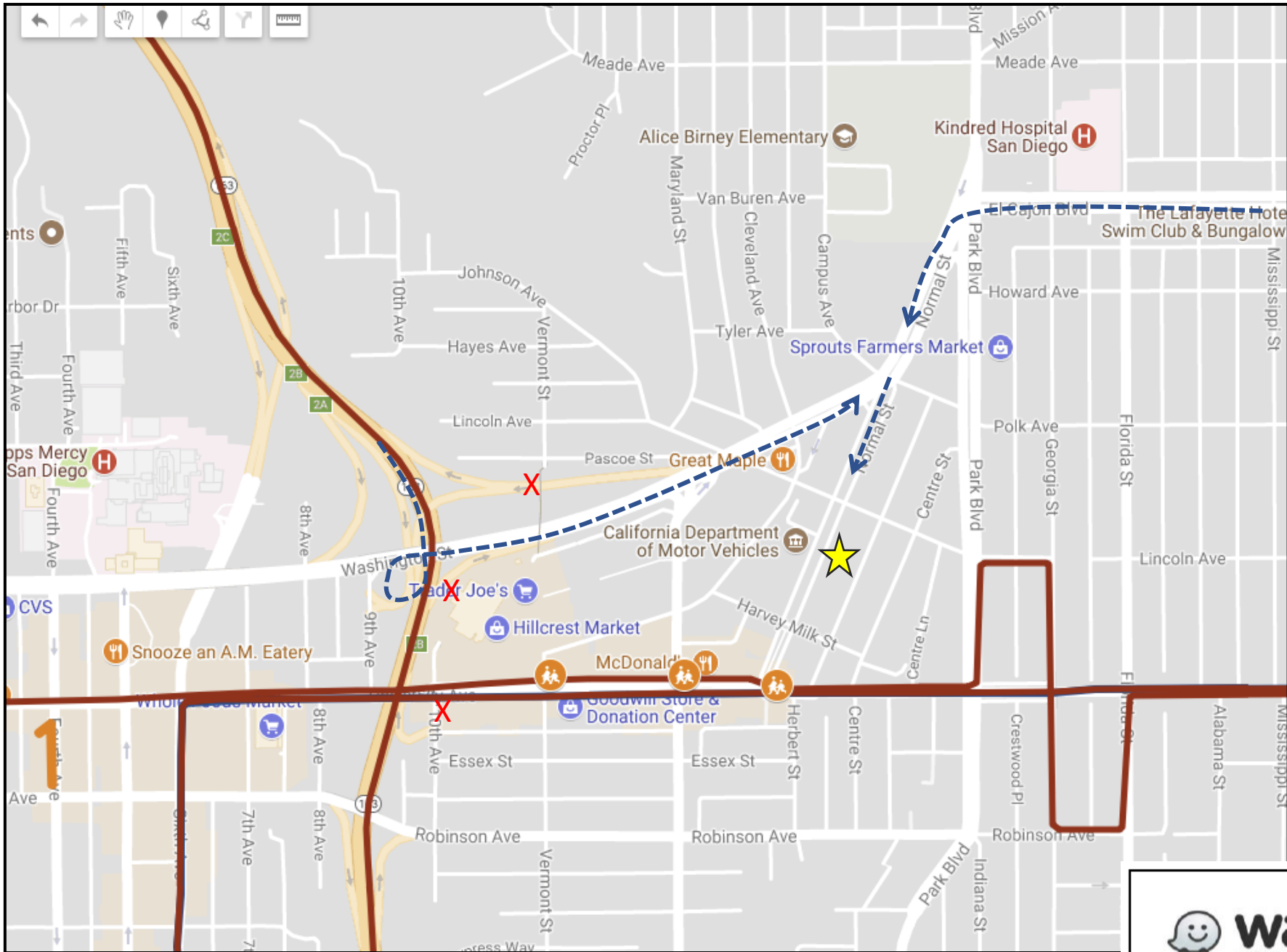
**PLEASE ALLOW EXTRA TIME TO ARRIVE  
TO YOUR DESTINATION ON RACE MORNING**





*See course map on back for reference*


---

Thank You for Your Cooperation. More Info Online:

**RunRocknRoll.com/Community**



-  Ramp Closed
-  Farmer's Market
-  Vehicle Route
-  Rock 'n' Roll Runner Route



Download the **FREE** Waze navigation app on your smart phone to help avoid road closures on race weekend.